

Local Government Boundary Commission for England,
1st Floor, Windsor House,
50 Victoria Street,
London, SW1H 0TL
ATTN: JONATHAN ASHBY

15/5/2023

Essex County P.E.R. FOR 2025 ELECTIONS

BRENTWOOD BOROUGH

BRENTWOOD RURAL

Kelvedon Hatch DB	2,184
Newestock DC	535
Doddingtonst DD	2,374
Fayeswing KA	470
Keybridge KB	780
High Street KC	1,980
The Furlongs KD	1,121
Mountnessing KE	1,352
Brook Street NA	1,167
Weald Park NB	178
Coxtie Green NC	412
Blackmore PA	1,060
Standon massey PB	605
Hock End & Wyatts ym PC	1,734
0%	15,992

BRENTWOOD NORTH

St Georges AA	2,055
Headley water AB	1,918
St Charles AC	2,445
Bishop Hill Park hA	1,772
Laschwood ymas LB	3,315
Shenfield MA	5,482
6%	16,987

BRENTWOOD SOUTH

Hobcote BA	420
Queen's Rd BB	2,307
Crescent Rd CA	1,583
Clements Park CB	748
Honeysett CC	1,674
St Faith's CD	3,333
Yt wasley QA	2,618
Hartwood QB	1,563
Little wasley QC	378
wasley mount QD	1,617
West Hamdon EC	2,242
9%	17,483

BRENTWOOD HUTTON

Herengate & Fingrove EA	1,916
St Martin's FA	3,146
Hutton Park GA	2,963
Harrold Green HB	279
Cavan Green HA	246
Long Pickings HB	969
Hutton mount JA	1,658
Thriftwood IB	1,559
Three Arches BC	1,180
Thrift Park BD	1,311
9%	17,442

CTV AVERAGE 16,054
(RANGE 14,449/17,699)

COMMENTS

Brentwood Rural - unchanged

Brentwood North — —

(through part of St Charles PD (AC) will be transferred to Brentwood South Borough ward, I've kept it in North Division due to tolerance levels)

polling districts Three Arches BC and Thrift Park BD

transfer from Brentwood South to Brentwood Hutton as they will be now part of Hutton South Borough ward (east of railway)

West Hamdon (EC) transfers from Hutton to South due to tolerance levels.

report by Derek Jacobs

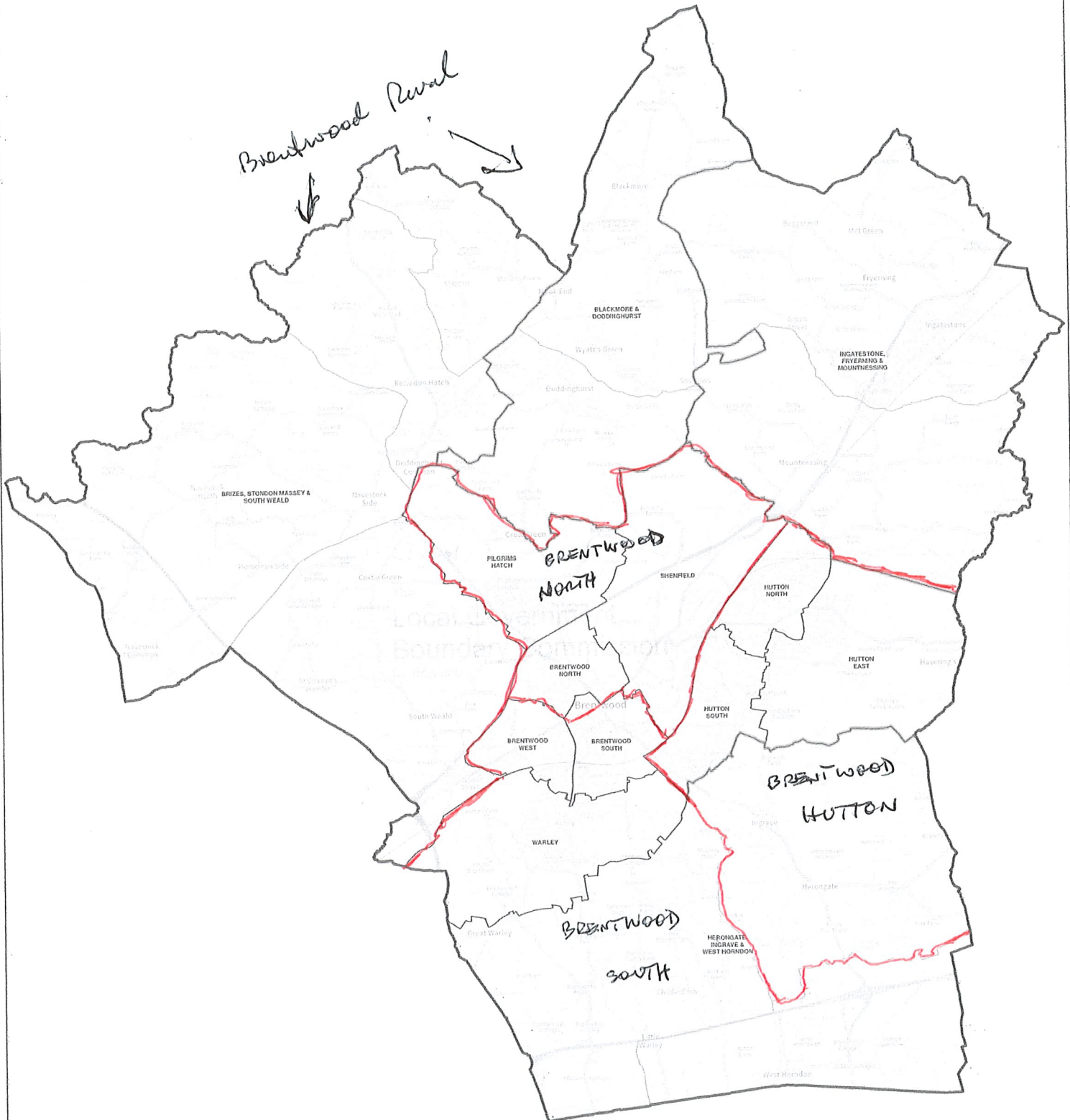
THE LOCAL GOVERNMENT BOUNDARY COMMISSION FOR ENGLAND
ELECTORAL REVIEW OF BRENTWOOD

Final recommendations for ward boundaries in the borough of Brentwood March 2023
Sheet 1 of 1

Boundary alignment and names shown on the mapping background may not be up to date. They may differ from the latest boundary information applied as part of this review.

This map is based upon Ordnance Survey aerial data with the permission of Ordnance Survey in fulfilment of the Freedom of Information Act 2000. Ordnance Survey is a registered trademark of Ordnance Survey. The Local Government Boundary Commission for England 2015/2016/2017.

BRENTWOOD BC,
proposed county divisions



0 0.5 1 2
Kilometres
1 cm = 0.2505 km

KEY
BOROUGH COUNCIL BOUNDARY
PROPOSED WARD BOUNDARY
PARISH BOUNDARY
PROPOSED WARD NAME
PARISH NAME

COUNTY AVERAGE DIVISION
16,054 (range 14,444-17,659)

ESSEX ELECTORAL REVIEW 2023/24
EPPING FOREST DISTRICT

FROM DEREK JACOBS,
STAMFORD WARD,
ONBAR,
ESSEX, CM5 9BA

ONBAR + RURAL		EPPING, LAMBOURNE + THEYDON BOIS		L & BCE		ESSEX, CMS 9BA	
				TO		ATTENTION JONATHAN ASHBY 6-5-2023	
						<u>COMMENTS</u>	
Chipping Ongar BX	1,685	Hammall	AK 1,131	1 North Weald + Nazeing takes in Thornwood (AP)			
Greensted BY	723	✓	AK 890	From Epping. It is part of North Weald Parish and			
Marden Ash BZ	1,462	✓	AM 3,131	connects it by road to Royston and Nazeing via			
Shelley CA	3,035	St Johns	AN 2,175	Epping Uppland Parish.			
High Ongar Village CB	530	✓	AO 2,448	2 Transfer matching + sheeting Parishes from			
Horton Mandeville CC	264	Theydon Bois	BE 3,497	North Weald + Nazeing to Ongar + Rural.			
Pastlow Common CD	318	Lambourne	CG 1,479	(They were in Ongar Division prior to last Review.)			
Willingale CE	462	✓	CH 222	3 Lambourne to Epping + Theydon Bois Division			
AB + DR CF	442	-7% 14,973		From Ongar + Rural. Community proximity as			
Bobbingworth CJ	257			opposed to distance from Ongar Town,			
The hawes CK	75			needed also for tolerance reasons as it			
✓	CH			effectively replaces Thornwood (AP).			
✓	CM			4 Buckhurst Hill East is a better fit for			
Mareham CN	359	Buckhurst Hill E	AA 1,830	Chigwell, allowing Houghton to split on natural lines			
The hawes CO	203	✓	AB 1,917	ie (Forest area - Roding valley area).			
Fyfield CP	706	Chigwell Row	AE 1,936	5 Proposed Divisions meet tolerance levels.			
Stanford Rivers CQ	692	✓	AF 1,921				
Stanford Abbots CR	860	✓	AG 1,734				
Stanford Tawney CS	108	Grange Hill	AH 3,160				
Theydon Garton CT	138	✓	AJ 3,393				
Theydon Mount CU	191	-7% 14,891					
Welchburg CX1	601						
✓	CX2						
Sheering Village CY	703						
Lower Sheering CZ	1,784						
-6% 15,102							
ROUGHTON + BUCKHURST FOREST + HILL W EST							
Buckhurst Hill W AC	2,868						
✓	AD						
Houghton Forest AX	3,549						
✓	St John's BB						
✓	St Mary's BC						
-7% 14,962							

THE LOCAL GOVERNMENT BOUNDARY COMMISSION FOR ENGLAND

ELECTORAL REVIEW OF EPPING FOREST

Final recommendations for ward boundaries in the district of Epping Forest March 2023

Sheet 1 of 1

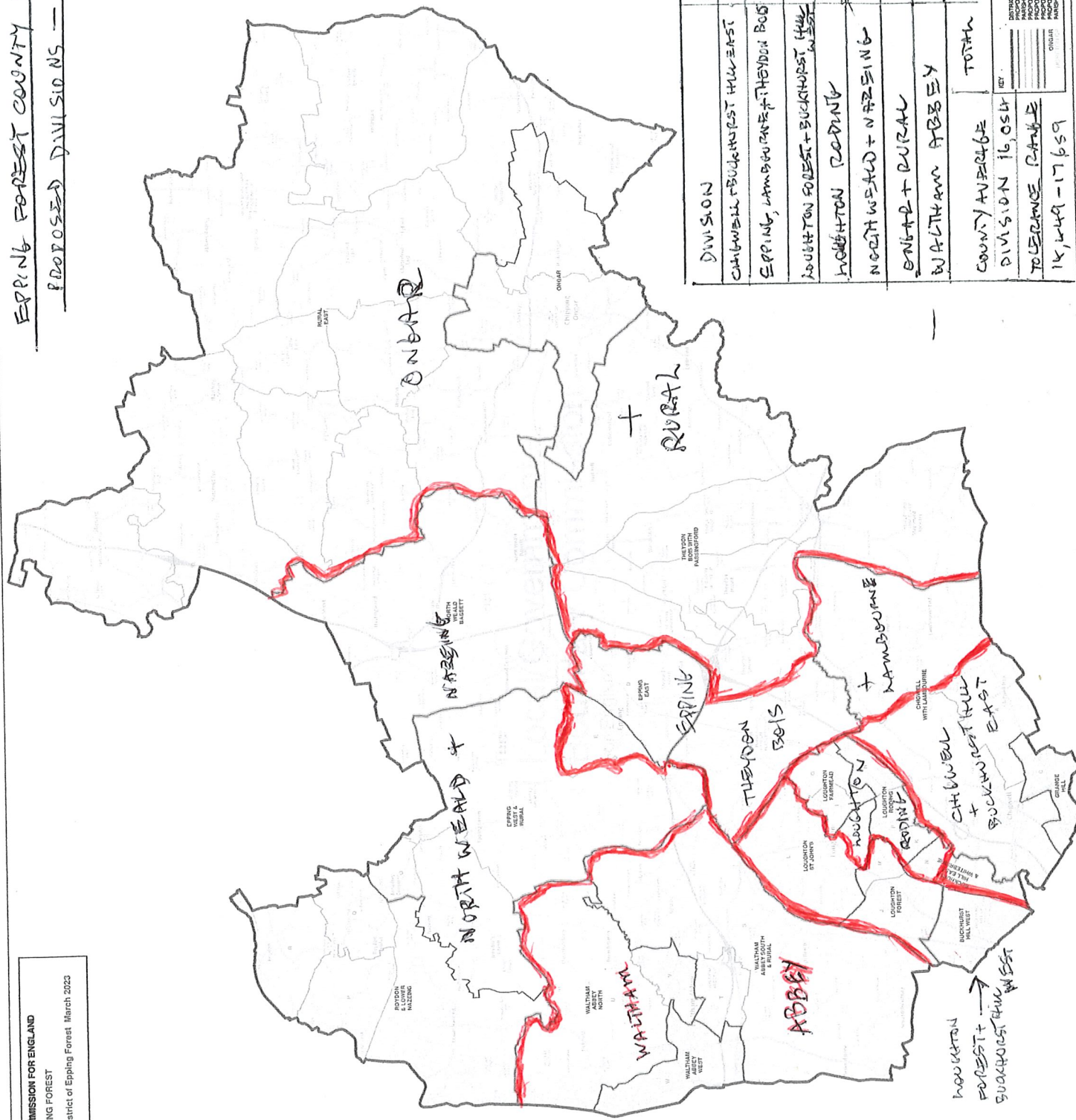
Boundaries shown on this map are subject to change. The map is for information only and does not constitute a legal document. The map is subject to change without notice. The map is subject to change without notice.

The map is subject to change without notice. The map is subject to change without notice. The map is subject to change without notice.


KEY TO PARISH WARDS

- A. CHORWOOD FISH
- B. CHORWOOD FISH
- C. CHORWOOD FISH
- D. CHORWOOD FISH
- E. CHORWOOD FISH
- F. CHORWOOD FISH
- G. CHORWOOD FISH
- H. CHORWOOD FISH
- I. CHORWOOD FISH
- J. CHORWOOD FISH
- K. CHORWOOD FISH
- L. CHORWOOD FISH
- M. CHORWOOD FISH
- N. CHORWOOD FISH
- O. CHORWOOD FISH
- P. CHORWOOD FISH
- Q. CHORWOOD FISH
- R. CHORWOOD FISH
- S. CHORWOOD FISH
- T. CHORWOOD FISH
- U. CHORWOOD FISH
- V. CHORWOOD FISH
- W. CHORWOOD FISH
- X. CHORWOOD FISH
- Y. CHORWOOD FISH
- Z. CHORWOOD FISH

EPPING FOREST COUNTY REVIEW (ESSEX)
PROPOSED DIVISIONS - RURAL JACOBS



DIVISION	ELECTORATE	VARIANCE
CHURCHILL BUCKHURST HILL EAST	14,891	-7%
EPPING, LAMBURNES FITHLETON BOB	14,973	-7%
LOUGHTON FOREST + BUCKHURST HILL WEST	14,962	-7%
LOUGHTON FOREST	16,206	1%
NORTH WEALD + NARSING	14,602	-9%
ONBARD + RURAL	15,102	-6%
WALTHAM ABBEY	17,528	9%
TOTAL	108,264	
COUNTY AVERAGE		
DIVISION 16,054		
TOLERANCE RANGE		
14,449 - 17,659		



EDDING FOREST DC.

POLLING DISTRICTS

+ PROPOSED COUNTY DIVISION BOUNDARIES

